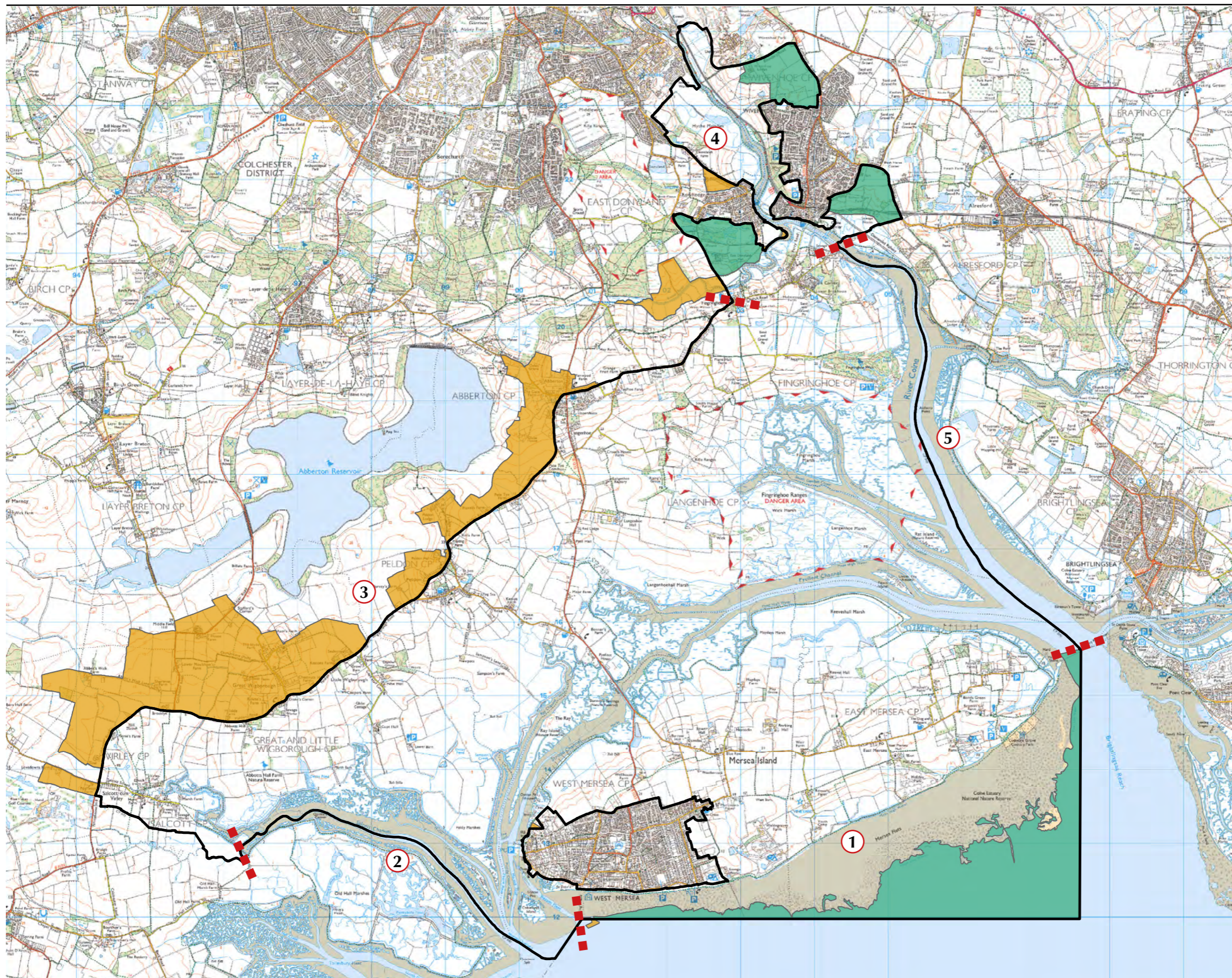
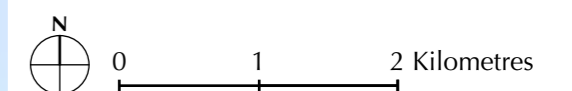


**KEY**  
 [Black outline symbol] Coastal Protection Belt - Existing

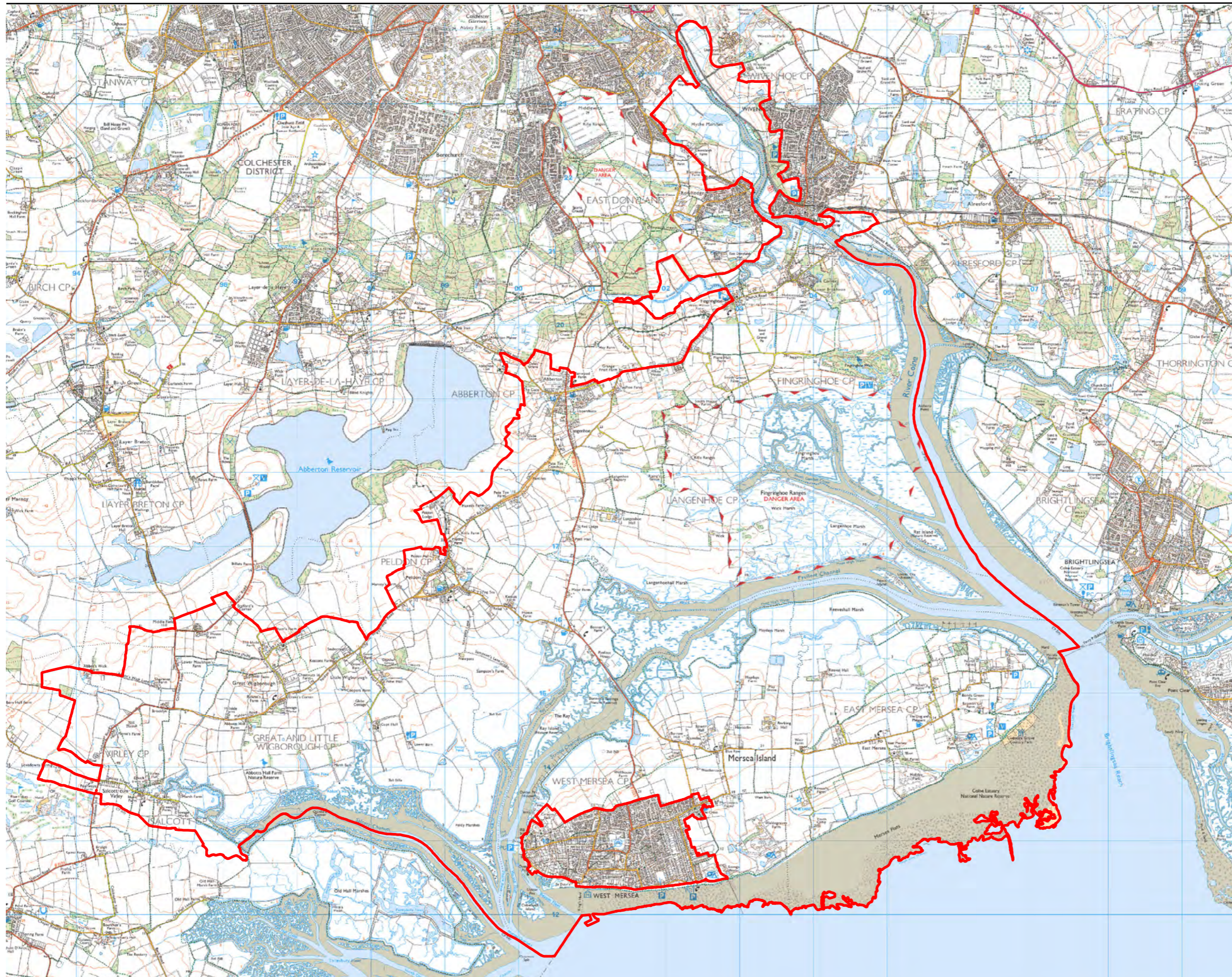
Based upon the Ordnance Survey Map with the permission of the controller of H.M. Stationery Office. © Crown Copyright Licence number :- 100017241




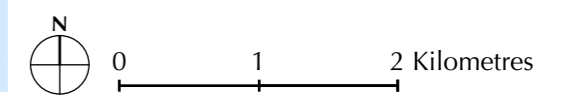
- KEY**
- Appraisal Sections:**
- ① Mersea Flats
  - ② Blackwater Estuary
  - ③ Northern Coastal Farmland
  - ④ Upper Colne Estuary
  - ⑤ Lower Colne Estuary
- ▭ Coastal Protection Belt - Existing
- Proposed Changes:**
- ▭ Proposed Additions
  - ▭ Proposed Deletions



Based upon the Ordnance Survey Map with the permission of the controller of H.M Stationery Office. © Crown Copyright Licence number :- 100017241



**KEY**  
 Coastal Protection Belt - Final



Based upon the Ordnance Survey Map with the permission of the controller of H.M Stationery Office. © Crown Copyright Licence number :- 100017241