

THIS DRAWING IS TO BE USED ONLY FOR THE PURPOSE OF ISSUE THAT IT WAS ISSUED FOR AND IS SUBJECT TO AMENDMENT

LEGEND

- Main River
- Ordinary Watercourse
- ECC Flood Records (Source)

River Colne Flood Extents

- Flood Zone 1 Low Probability
- Flood Zone 2 Medium Probability
- Flood Zone 3a High Probability
- Flood Zone 3b Functional Floodplain
- Areas Benefitting from Defences
- 1% AEP defended scenario incl. Climate Change Allowance
- 0.1% AEP defended scenario

Asset Information Management System - Defences

- Embankment
- Culvert
- Flood Gate
- Wall
- High Ground

Notes

Main Rivers are designated by Defra on a 'Main River Map'. The Environment Agency has permissive powers to carry out flood defence works, maintenance and operational activities for Main Rivers only. However overall responsibility for maintenance lies with the riparian owner.

The Environment Agency Flood Map for Planning (Rivers and Sea) is available on the Environment Agency website (www.gov.uk/environment-agency) and displays the risk of flooding based on probability. Flood Zone 1: Land assessed, ignoring the presence of flood defences, as having a less than 0.1% annual probability of fluvial or tidal flooding in any year. Flood Zone 2: Land assessed, ignoring the presence of flood defences, as having between a 1% and 0.1% annual probability of fluvial flooding, or between a 0.5% and 0.1% annual probability of tidal flooding in any year. Flood Zone 3: Land assessed, ignoring the presence of flood defences, as having a 1% or greater annual probability of fluvial flooding, or 0.5% or greater probability of tidal flooding in any year.

Flood extents for the 1% AEP defended scenario including an allowance for climate change, and for the 0.1% AEP defended scenario have been mapped. These flood extents provide an indication of the potential range of impact that could arise along the River Colne as a result of climate change. Further detail is provided in Section 4.3 of the Level 1 SFRA Report.

Land that may benefit from the presence of flood defences during a 1% fluvial or 0.5% tidal flood event are shown. These are areas that would flood if the defence were not present, but may not flood because the defence is present. Areas benefitting from flood storage areas may be remote from the flood defence structure.

This map is intended to provide a strategic overview of fluvial and tidal flood risk and should not be used to assess flood risk for individual properties.

COPYRIGHT Contains Ordnance Survey data © Crown copyright and database right 2016. Contains Environment Agency data © Environment Agency and database right 2016.

Revision Details			
By	Check	Date	Suffix

Purpose of Issue

VERSION 1

Client

Colchester, the place to live, learn, work, and visit.

Project Title

COLCHESTER BOROUGH COUNCIL
STRATEGIC FLOOD
RISK ASSESSMENT

Drawing Title

RIVER COLNE FLOOD EXTENTS
INCLUDING CLIMATE CHANGE

Drawn	Checked	Approved	Date
SL	EG	SK	Aug 2016
47075262 / 60473444		1:9,000	

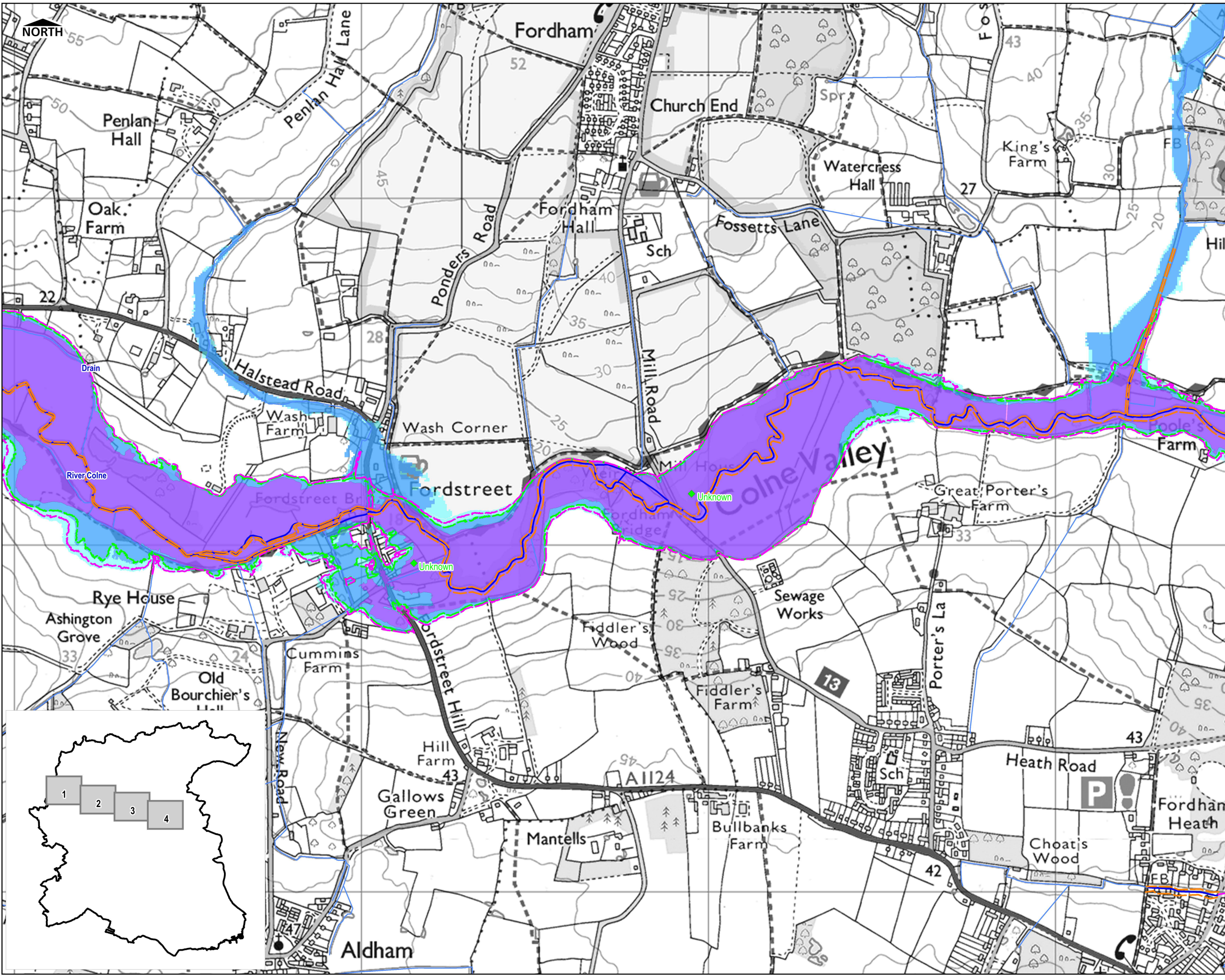
THIS DOCUMENT HAS BEEN PREPARED PURSUANT TO AND SUBJECT TO THE TERMS OF AECOM'S APPOINTMENT BY ITS CLIENT. AECOM ACCEPTS NO LIABILITY FOR ANY USE OF THIS DOCUMENT OTHER THAN BY ITS ORIGINAL CLIENT OR FOLLOWING AECOM'S EXPRESS AGREEMENT TO SUCH USE, AND ONLY FOR THE PURPOSES FOR WHICH IT WAS PREPARED AND PROVIDED.

AECOM Infrastructure & Environment UK Limited
Scott House
Alencon Link
Basingstoke
RG21 7PP
T +44 (0)1256 310 200
www.aecom.com

AECOM

Drawing Number	Rev
FIGURE 3A	1

L:\Water\Projects & Jobs\4707\N\Water\Current Projects\47075262 Colchester BC SFRA Update\06 GIS\WOR



THIS DRAWING IS TO BE USED ONLY FOR THE PURPOSE OF ISSUE THAT IT WAS ISSUED FOR AND IS SUBJECT TO AMENDMENT

LEGEND

Main River
Ordinary Watercourse
ECC Flood Records (Source)

River Colne Flood Extents

Flood Zone 1 Low Probability
Flood Zone 2 Medium Probability
Flood Zone 3a High Probability
Flood Zone 3b Functional Floodplain
Areas Benefitting from Defences
1% AEP defended scenario incl. Climate Change Allowance
0.1% AEP defended scenario

Asset Information Management System - Defences

Embankment
Flood Gate
High Ground
Culvert
Wall

Notes

Main Rivers are designated by Defra on a 'Main River Map'. The Environment Agency has permissive powers to carry out flood defence works, maintenance and operational activities for Main Rivers only. However overall responsibility for maintenance lies with the riparian owner.

The Environment Agency Flood Map for Planning (Rivers and Sea) is available on the Environment Agency website (www.gov.uk/environment-agency) and displays the risk of flooding based on probability. Flood Zone 1: Land assessed, ignoring the presence of flood defences, as having a less than 0.1% annual probability of fluvial or tidal flooding in any year. Flood Zone 2: Land assessed, ignoring the presence of flood defences, as having between a 1% and 0.1% annual probability of fluvial flooding, or between a 0.5% and 0.1% annual probability of tidal flooding in any year. Flood Zone 3: Land assessed, ignoring the presence of flood defences, as having a 1% or greater annual probability of fluvial flooding, or 0.5% or greater probability of tidal flooding in any year.

Flood extents for the 1% AEP defended scenario including an allowance for climate change, and for the 0.1% AEP defended scenario have been mapped. These flood extents provide an indication of the potential range of impact that could arise along the River Colne as a result of climate change. Further detail is provided in Section 4.3 of the Level 1 SFRA Report.

Land that may benefit from the presence of flood defences during a 1% fluvial or 0.5% tidal flood event are shown. These are areas that would flood if the defence were not present, but may not flood because the defence is present. Areas benefitting from flood storage areas may be remote from the flood defence structure.

This map is intended to provide a strategic overview of fluvial and tidal flood risk and should not be used to assess flood risk for individual properties.

COPYRIGHT Contains Ordnance Survey data © Crown copyright and database right 2016. Contains Environment Agency data © Environment Agency and database right 2016.

Revision Details			
By	Check	Date	Suffix

Purpose of Issue

VERSION 1

Client

Colchester, the place to live, learn, work, and visit.

Project Title

COLCHESTER BOROUGH COUNCIL
STRATEGIC FLOOD
RISK ASSESSMENT

Drawing Title

RIVER COLNE FLOOD EXTENTS
INCLUDING CLIMATE CHANGE

Drawn	Checked	Approved	Date
SL	EG	SK	Aug 2016

AECOM Internal Project No.
47075262 / 60473444

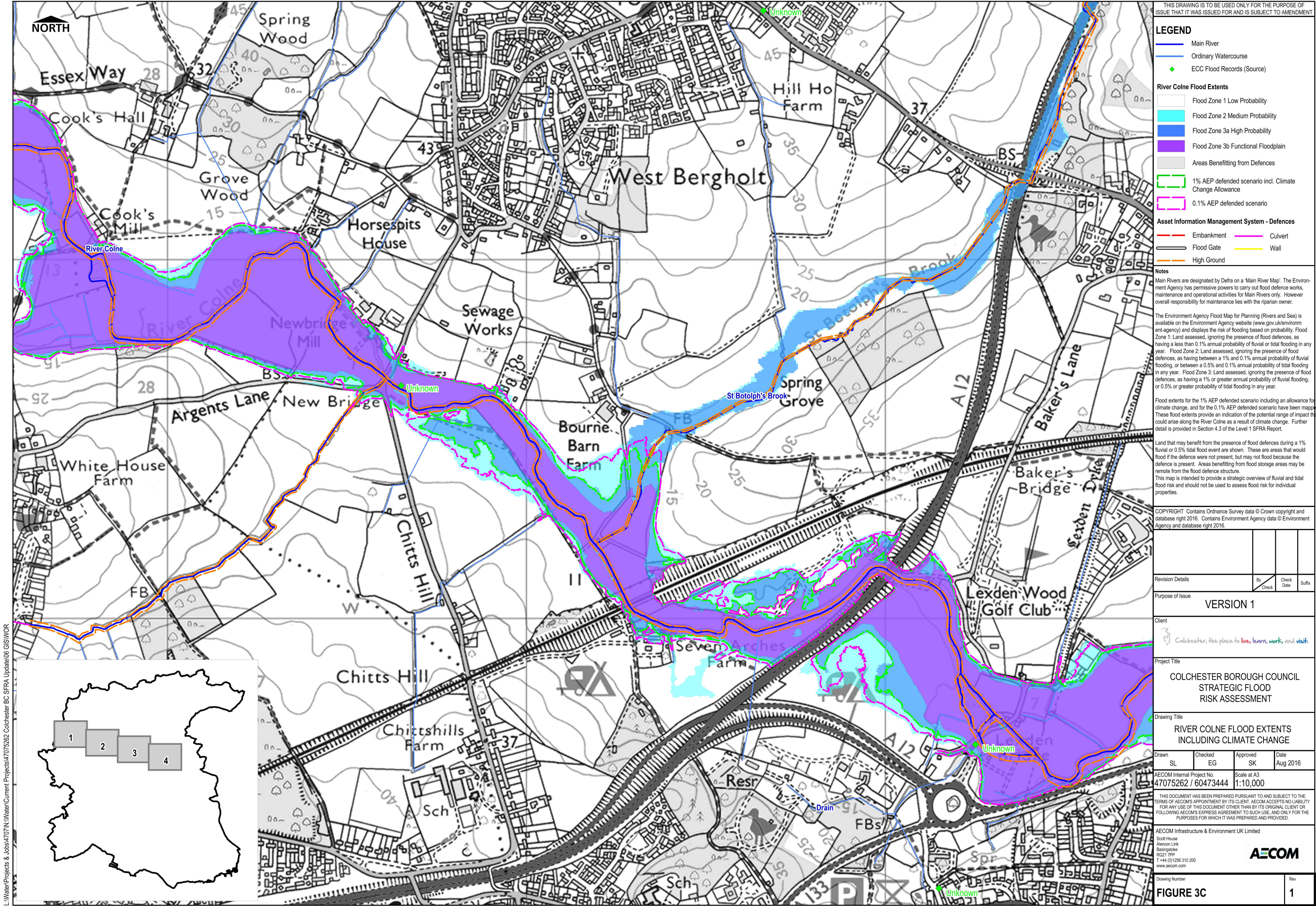
Scale at A3
1:10,000

THIS DOCUMENT HAS BEEN PREPARED PURSUANT TO AND SUBJECT TO THE TERMS OF AECOM'S APPOINTMENT BY ITS CLIENT. AECOM ACCEPTS NO LIABILITY FOR ANY USE OF THIS DOCUMENT OTHER THAN BY ITS ORIGINAL CLIENT OR FOLLOWING AECOM'S EXPRESS AGREEMENT TO SUCH USE, AND ONLY FOR THE PURPOSES FOR WHICH IT WAS PREPARED AND PROVIDED.

AECOM Infrastructure & Environment UK Limited
Scott House
Alencon Link
Basingstoke
RG21 7PP
T +44 (0)1256 310 200
www.aecom.com

AECOM

Drawing Number	Rev
FIGURE 3B	1



THIS DRAWING IS TO BE USED ONLY FOR THE PURPOSE OF ISSUE THAT IT WAS ISSUED FOR AND IS SUBJECT TO AMENDMENT

LEGEND

- Main River
- Ordinary Watercourse
- ECC Flood Records (Source)

River Colne Flood Extents

- Flood Zone 1 Low Probability
- Flood Zone 2 Medium Probability
- Flood Zone 3a High Probability
- Flood Zone 3b Functional Floodplain
- Areas Benefitting from Defences
- 1% AEP defended scenario incl. Climate Change Allowance
- 0.1% AEP defended scenario

Asset Information Management System - Defences

- Embankment
- Flood Gate
- High Ground
- Culvert
- Wall

Notes

Main Rivers are designated by Defra on a 'Main River Map'. The Environment Agency has permissive powers to carry out flood defence works, maintenance and operational activities for Main Rivers only. However overall responsibility for maintenance lies with the riparian owner.

The Environment Agency Flood Map for Planning (Rivers and Sea) is available on the Environment Agency website (www.gov.uk/environment-agency) and displays the risk of flooding based on probability. Flood Zone 1: Land assessed, ignoring the presence of flood defences, as having a less than 0.1% annual probability of fluvial or tidal flooding in any year. Flood Zone 2: Land assessed, ignoring the presence of flood defences, as having between a 1% and 0.1% annual probability of fluvial flooding, or between a 0.5% and 0.1% annual probability of tidal flooding in any year. Flood Zone 3: Land assessed, ignoring the presence of flood defences, as having a 1% or greater annual probability of fluvial flooding, or 0.5% or greater probability of tidal flooding in any year.

Flood extents for the 1% AEP defended scenario including an allowance for climate change, and for the 0.1% AEP defended scenario have been mapped. These flood extents provide an indication of the potential range of impact that could arise along the River Colne as a result of climate change. Further detail is provided in Section 4.3 of the Level 1 SFRA Report.

Land that may benefit from the presence of flood defences during a 1% fluvial or 0.5% tidal flood event are shown. These are areas that would flood if the defence were not present, but may not flood because the defence is present. Areas benefitting from flood storage areas may be remote from the flood defence structure. This map is intended to provide a strategic overview of fluvial and tidal flood risk and should not be used to assess flood risk for individual properties.

COPYRIGHT Contains Ordnance Survey data © Crown copyright and database right 2016. Contains Environment Agency data © Environment Agency and database right 2016.

Revision Details

By Check Check Date Suffix

Purpose of Issue

Colchester, the place to live, learn, work, and visit.

Project Title

COLCHESTER BOROUGH COUNCIL STRATEGIC FLOOD RISK ASSESSMENT

Drawing Title

RIVER COLNE FLOOD EXTENTS INCLUDING CLIMATE CHANGE

Drawn SL Checked EG Approved SK Date Aug 2016

AECOM Internal Project No. 47075262 / 60473444 Scale at A3 1:10,000

THIS DOCUMENT HAS BEEN PREPARED PURSUANT TO AND SUBJECT TO THE TERMS OF AECOM'S APPOINTMENT BY ITS CLIENT. AECOM ACCEPTS NO LIABILITY FOR ANY USE OF THIS DOCUMENT OTHER THAN BY ITS ORIGINAL CLIENT OR FOLLOWING AECOM'S EXPRESS AGREEMENT TO SUCH USE, AND ONLY FOR THE PURPOSES FOR WHICH IT WAS PREPARED AND PROVIDED.

AECOM Infrastructure & Environment UK Limited
Scott House
Alencon Link
Basingstoke
RG23 7PP
T +44 (0)1256 310 200
www.aecom.com

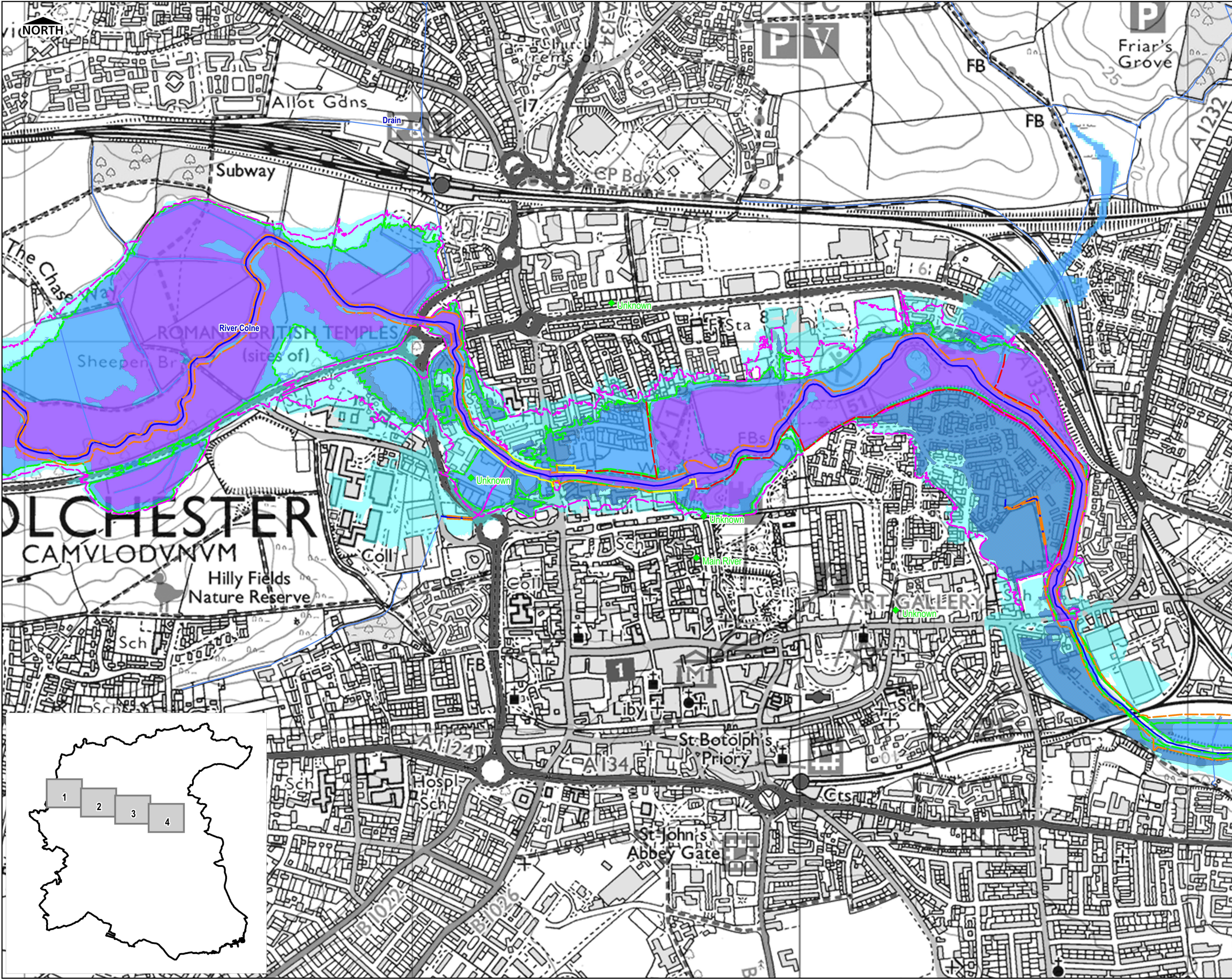
AECOM

Drawing Number

FIGURE 3C

Rev

1



THIS DRAWING IS TO BE USED ONLY FOR THE PURPOSE OF ISSUE THAT IT WAS ISSUED FOR AND IS SUBJECT TO AMENDMENT

LEGEND

- Main River
- Ordinary Watercourse
- ECC Flood Records (Source)

River Colne Flood Extents

- Flood Zone 1 Low Probability
- Flood Zone 2 Medium Probability
- Flood Zone 3a High Probability
- Flood Zone 3b Functional Floodplain
- Areas Benefitting from Defences

1% AEP defended scenario incl. Climate Change Allowance

0.1% AEP defended scenario

Asset Information Management System - Defences

- Embankment
- Flood Gate
- High Ground
- Culvert
- Wall

Notes

Main Rivers are designated by Defra on a 'Main River Map'. The Environment Agency has permissive powers to carry out flood defence works, maintenance and operational activities for Main Rivers only. However overall responsibility for maintenance lies with the riparian owner.

The Environment Agency Flood Map for Planning (Rivers and Sea) is available on the Environment Agency website (www.gov.uk/environment-agency) and displays the risk of flooding based on probability. Flood Zone 1: Land assessed, ignoring the presence of flood defences, as having a less than 0.1% annual probability of fluvial or tidal flooding in any year. Flood Zone 2: Land assessed, ignoring the presence of flood defences, as having between a 1% and 0.1% annual probability of fluvial flooding, or between a 0.5% and 0.1% annual probability of tidal flooding in any year. Flood Zone 3: Land assessed, ignoring the presence of flood defences, as having a 1% or greater annual probability of fluvial flooding, or 0.5% or greater probability of tidal flooding in any year.

Flood extents for the 1% AEP defended scenario including an allowance for climate change, and for the 0.1% AEP defended scenario have been mapped. These flood extents provide an indication of the potential range of impact that could arise along the River Colne as a result of climate change. Further detail is provided in Section 4.3 of the Level 1 SFRA Report.

Land that may benefit from the presence of flood defences during a 1% fluvial or 0.5% tidal flood event are shown. These are areas that would flood if the defence were not present, but may not flood because the defence is present. Areas benefitting from flood storage areas may be remote from the flood defence structure.

This map is intended to provide a strategic overview of fluvial and tidal flood risk and should not be used to assess flood risk for individual properties.

COPYRIGHT Contains Ordnance Survey data © Crown copyright and database right 2016. Contains Environment Agency data © Environment Agency and database right 2016.

Revision Details				By	Check	Date	Suffix
Purpose of Issue				VERSION 1			
Client							
Colchester, the place to live, learn, work, and visit.							
Project Title							
COLCHESTER BOROUGH COUNCIL STRATEGIC FLOOD RISK ASSESSMENT							
Drawing Title							
RIVER COLNE FLOOD EXTENTS INCLUDING CLIMATE CHANGE							
Drawn	Checked	Approved	Date				
SL	EG	SK	Aug 2016				
AECOM Internal Project No.				Scale at A3			
47075262 / 60473444				1:10,000			
THIS DOCUMENT HAS BEEN PREPARED PURSUANT TO AND SUBJECT TO THE TERMS OF AECOM'S APPOINTMENT BY ITS CLIENT. AECOM ACCEPTS NO LIABILITY FOR ANY USE OF THIS DOCUMENT OTHER THAN BY ITS ORIGINAL CLIENT OR FOLLOWING AECOM'S EXPRESS AGREEMENT TO SUCH USE, AND ONLY FOR THE PURPOSES FOR WHICH IT WAS PREPARED AND PROVIDED.							
AECOM Infrastructure & Environment UK Limited Scott House Alencon Link Basingstoke RG21 7PP T +44 (0)1256 310 200 www.aecom.com							
Drawing Number							Rev
FIGURE 3D							1