

Based upon the Ordnance
Survey map with the
permission of the Controller
HMSO Crown Copyright

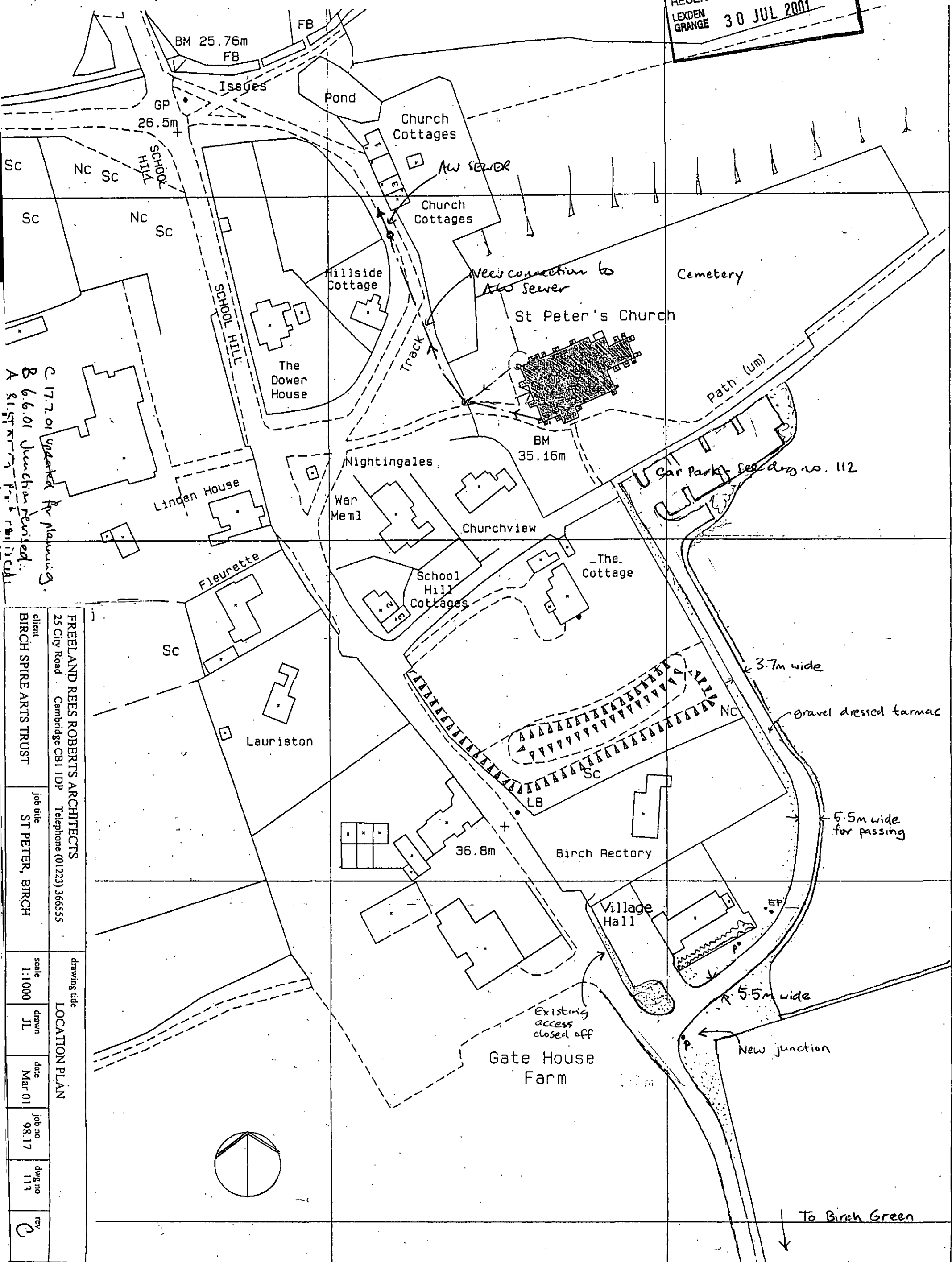


ST PETERS CHURCH BIRCH

LOCATION PLAN 1:1500.

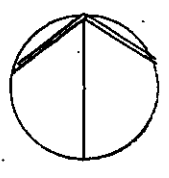
COLCHESTER BOROUGH COUNCIL
RECEIVED
LEXDEN
GRANGE 30 JUL 2001

To Colchester



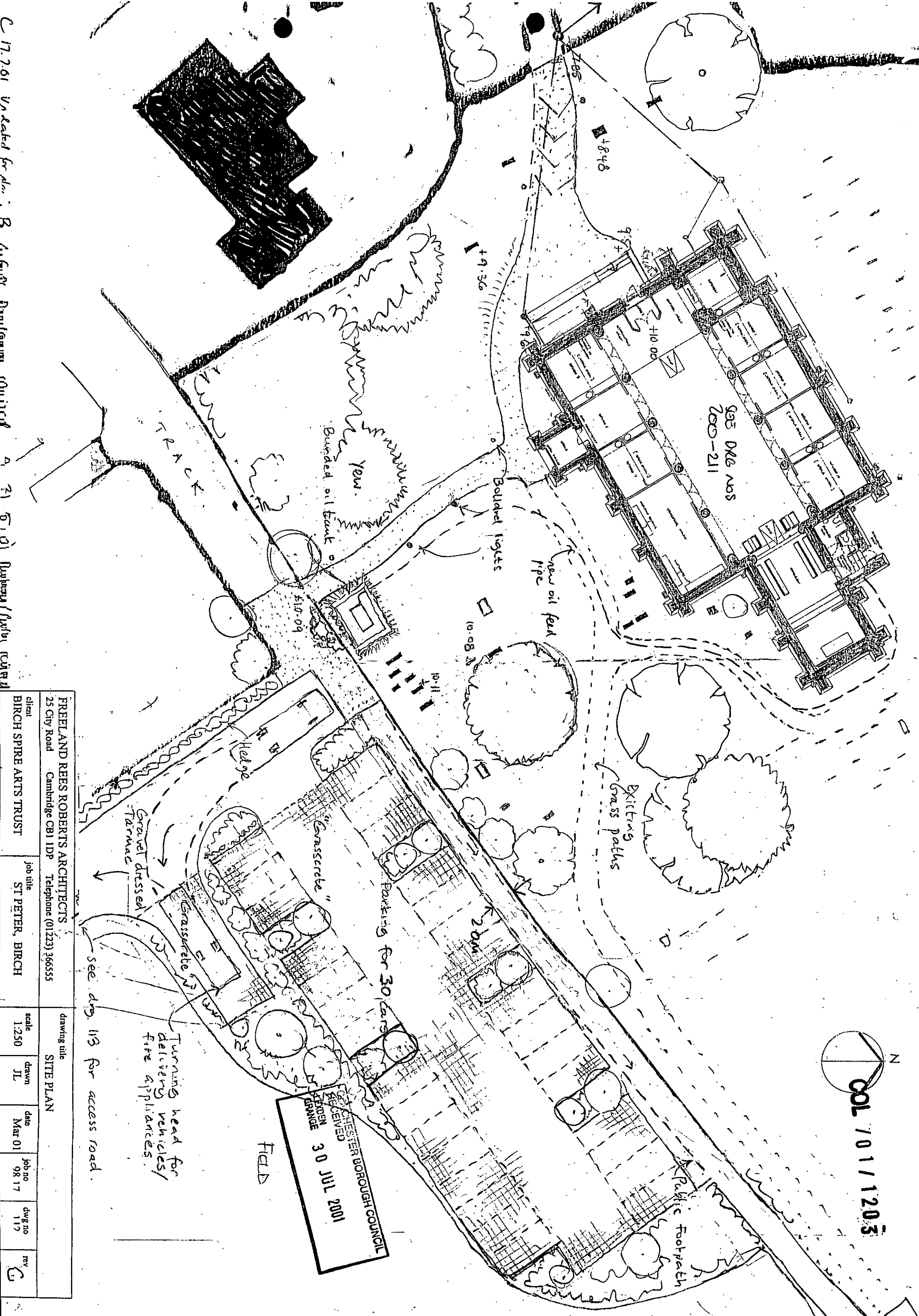
C 17.7.01 updated for planning.
B 6.6.01 Junction revised.
A 8.1.01 Junction revised.

client		drawing title	
BIRCH SPIRE ARTS TRUST		LOCATION PLAN	
job title		scale	
ST PETER, BIRCH		1:1000	
date		drawn	
Mar 01		JL	
job no		date	
98.17		Mar 01	
dwg no		job no	
113		98.17	
rev		dwg no	
C		113	



To Birch Green

C 17.201 Updated for plan; B Original Plan/working received A 21.01 New/working/Plan received



N
COL / 01 / 1203

RECEIVED
CHESTER BOROUGH COUNCIL
30 JUL 2001

client		job title		scale		drawing title	
FREELAND REES ROBERTS ARCHITECTS 25 City Road Cambridge CB1 1DP Telephone (01223) 366555		ST PETER, BIRCH		1:250		SITE PLAN	
BIRCH SPIRE ARTS TRUST		ST PETER, BIRCH		drawn JL		date Mar 01	
				job no 98 17		dwg no 117	
				rev G			

see dng. 118 for access road.

Turning head for
delivering vehicles/
fire appliances.

FIELD

Parking for 30 cars

Existing
Grass paths

Public Footpath

Grasscrete

Gravel dressed
Tarmac

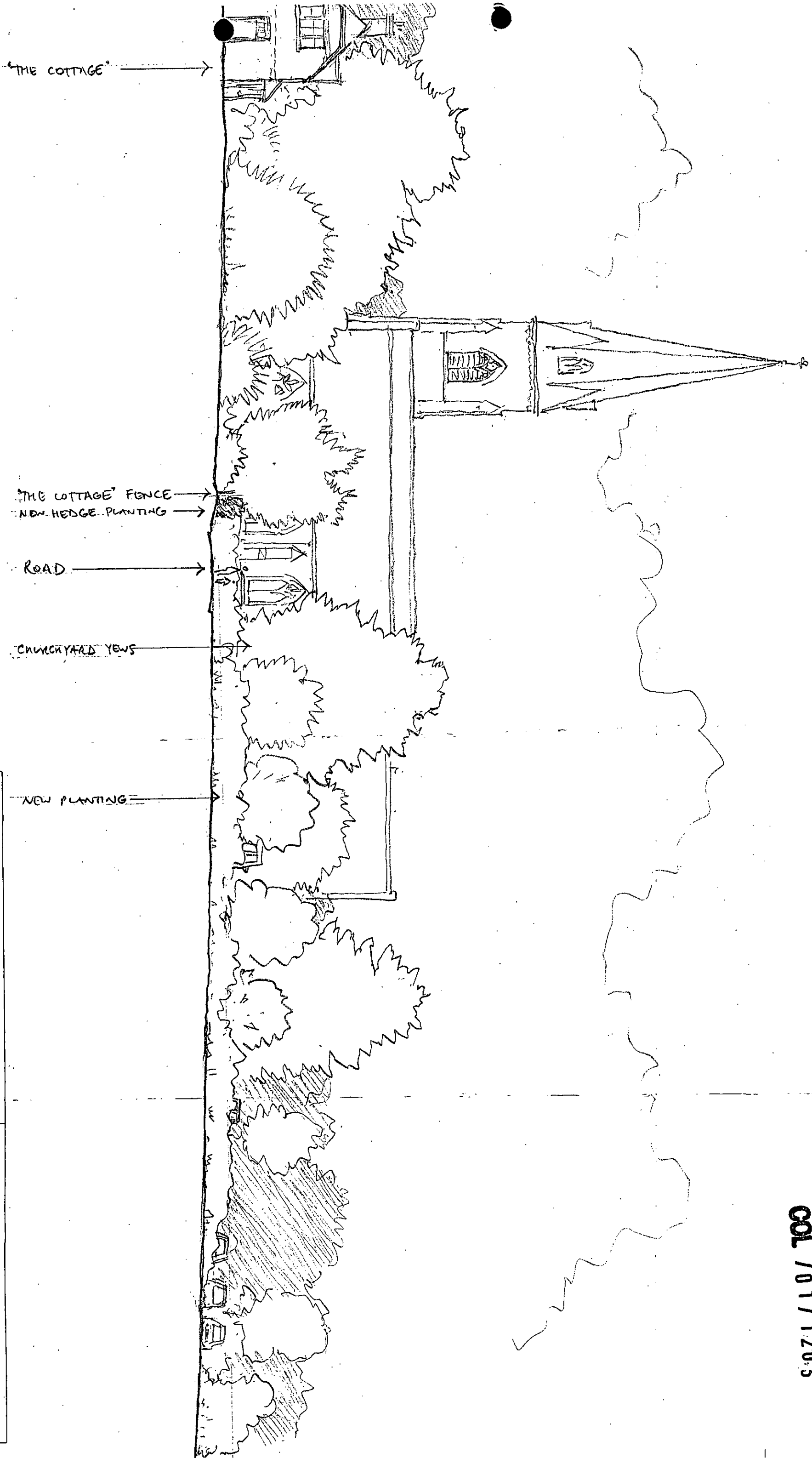
new oil feed
pipe

Bollard lights

Bunded oil tank

Yew

TRUCK



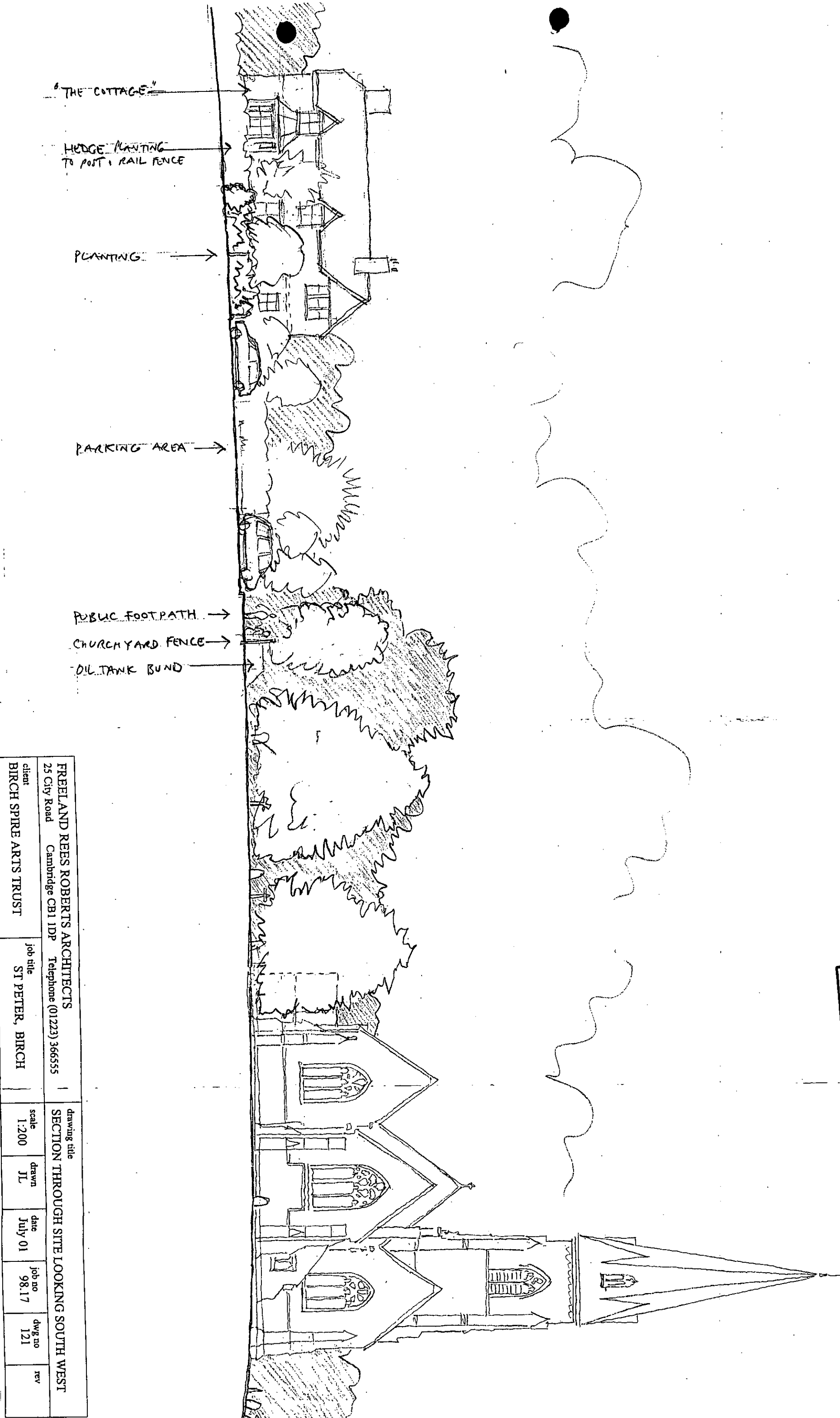
COLCHESTER BOROUGH COUNCIL OFFICER
 LEXDEN 30 JUL 2001
 GRANGE

COL / 011 / 1203

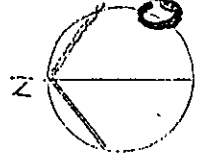
client		job title		draw	
FREELAND REES ROBERTS ARCHITECTS		ST PETER, BIRCH		VIEW FROM SOUTH EAST	
25 City Road				scale	
Cambridge CB1 1DP				1:200	
Telephone (01223) 366555				drawn	
				JL	
				date	
				July 01	
				job no	
				98.17	
				dwg no	
				120	
				rev	

COL / 01 / 1203

COLCHESTER BOROUGH COUNCIL OFFICER
LEXDEN GRANGE 30 JUL 2001



client		job title		drawing title	
BIRCH SPIRE ARTS TRUST		ST PETER, BIRCH		SECTION THROUGH SITE LOOKING SOUTH WEST	
FREELAND REES ROBERTS ARCHITECTS		scale		drawn	
25 City Road		1:200		JL	
Cambridge CB1 1DP		date		job no	
Telephone (01223) 366555		July 01		98.17	
		dwg no		rev	
		121			



COL 101/1203

Public Footpath

FIELD

FIELD

IF PLANTING YOU ARE IN RECEIPT WITH THIS STATE YOU WILL BEEN TO SEE THE SAC.

Turning head for delivery vehicles/ fire appliances. C111 + C112 + C113 IN ADDITION TO 100L AED COORDINATES

see dng. 113 for access road. A.

Parking for 30 cars

"Grasscrete"

"Grasscrete"

Gravel dressed Tarmac

Hedge

Existing Grass paths

new oil feed pipe

Bollard lights

Bundled oil tank

SEE DRG NOS 200-211

+10.00


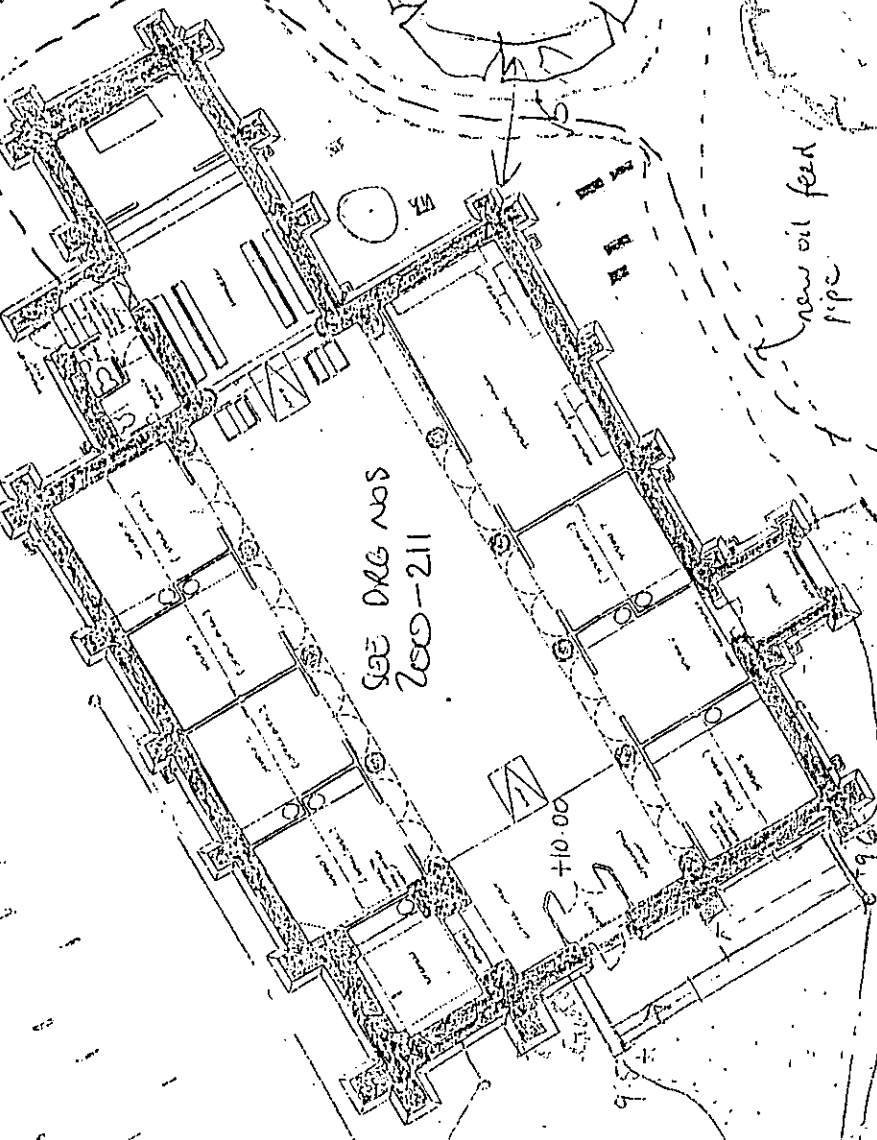
+8.45

+9.36

Yew

10.05

10.09



drawing title	SITE PLAN
FREELAND REES ROBERTS ARCHITECTS 25 City Road Cambridge CB1 1DP Telephone (01223) 366555	

